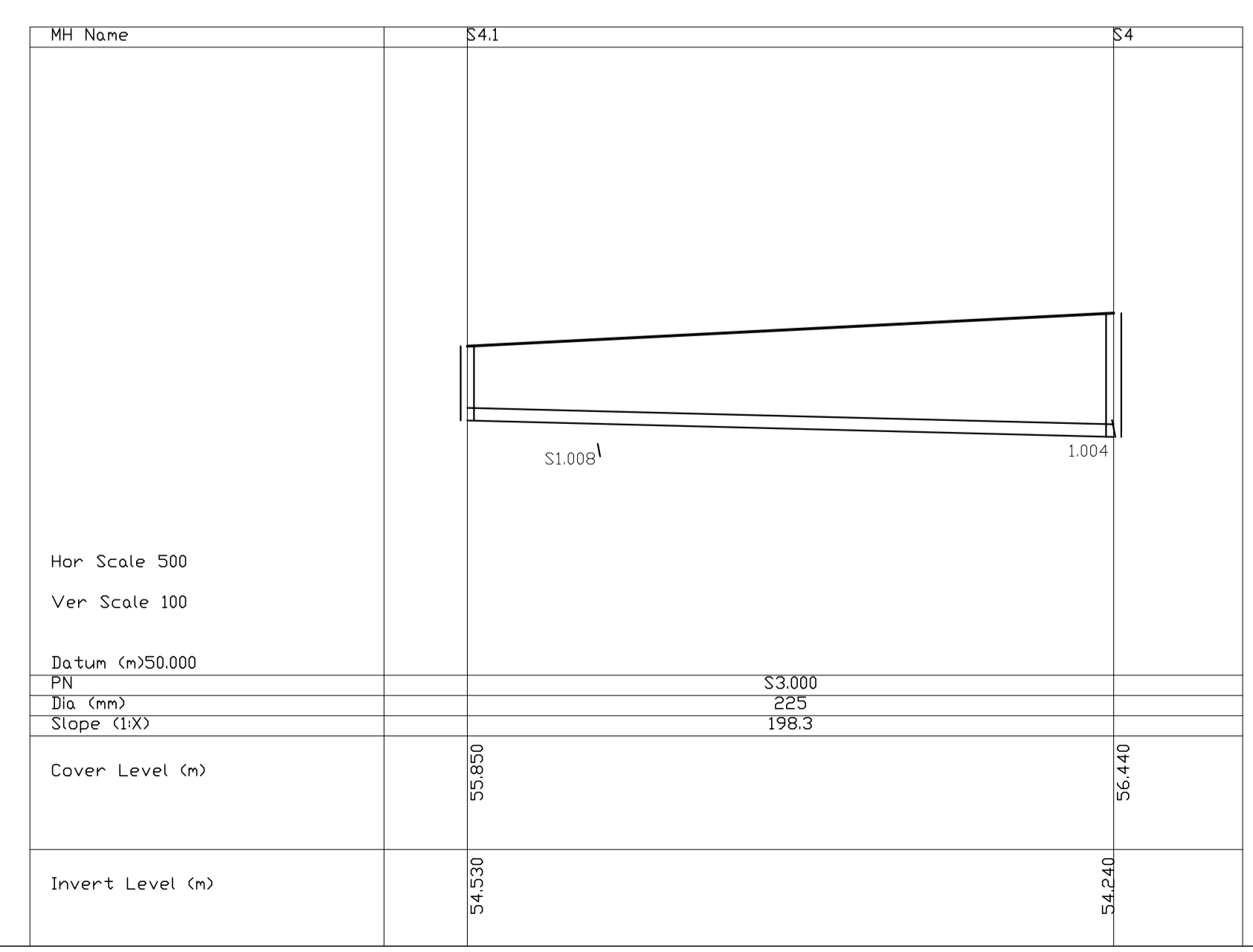
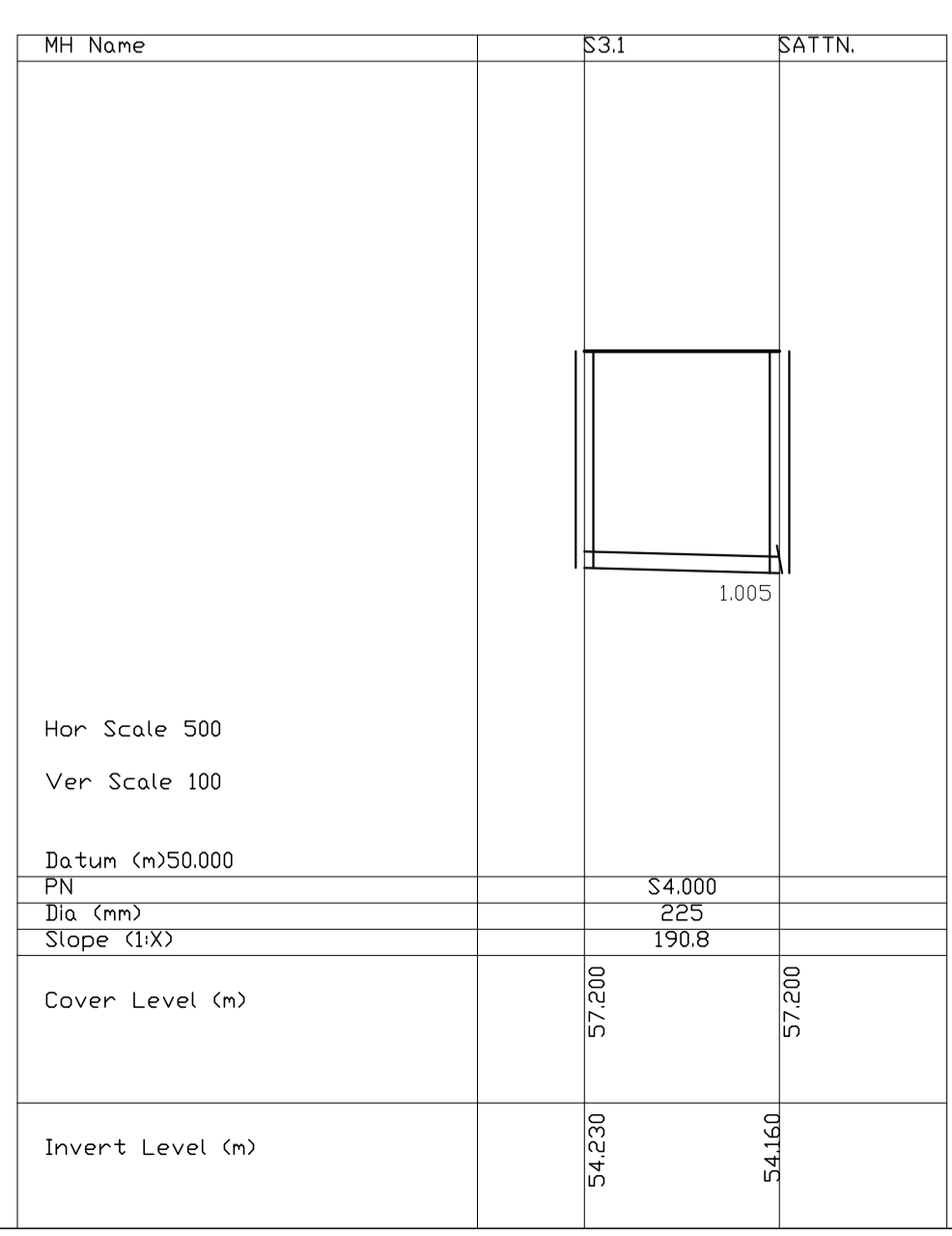
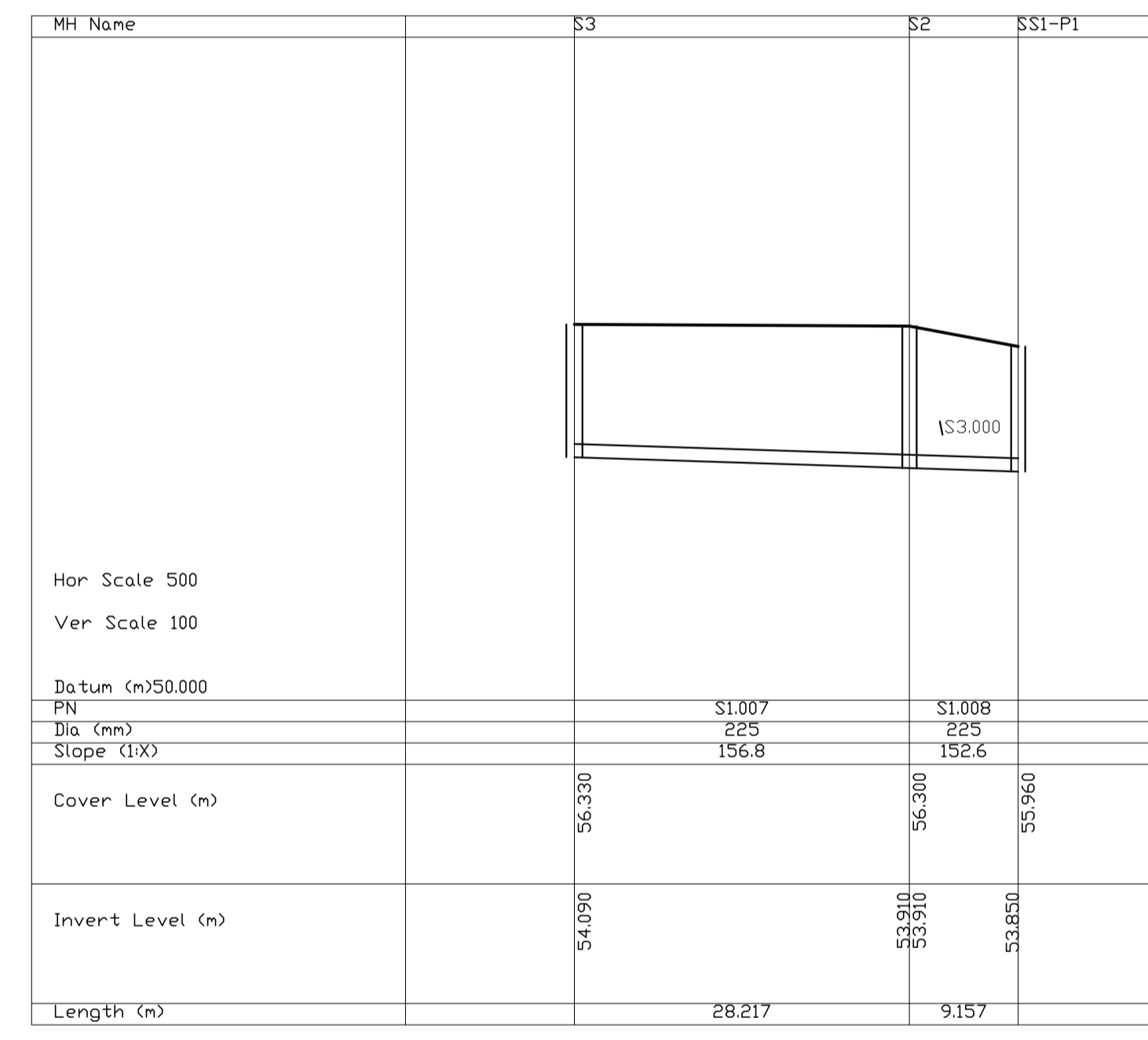
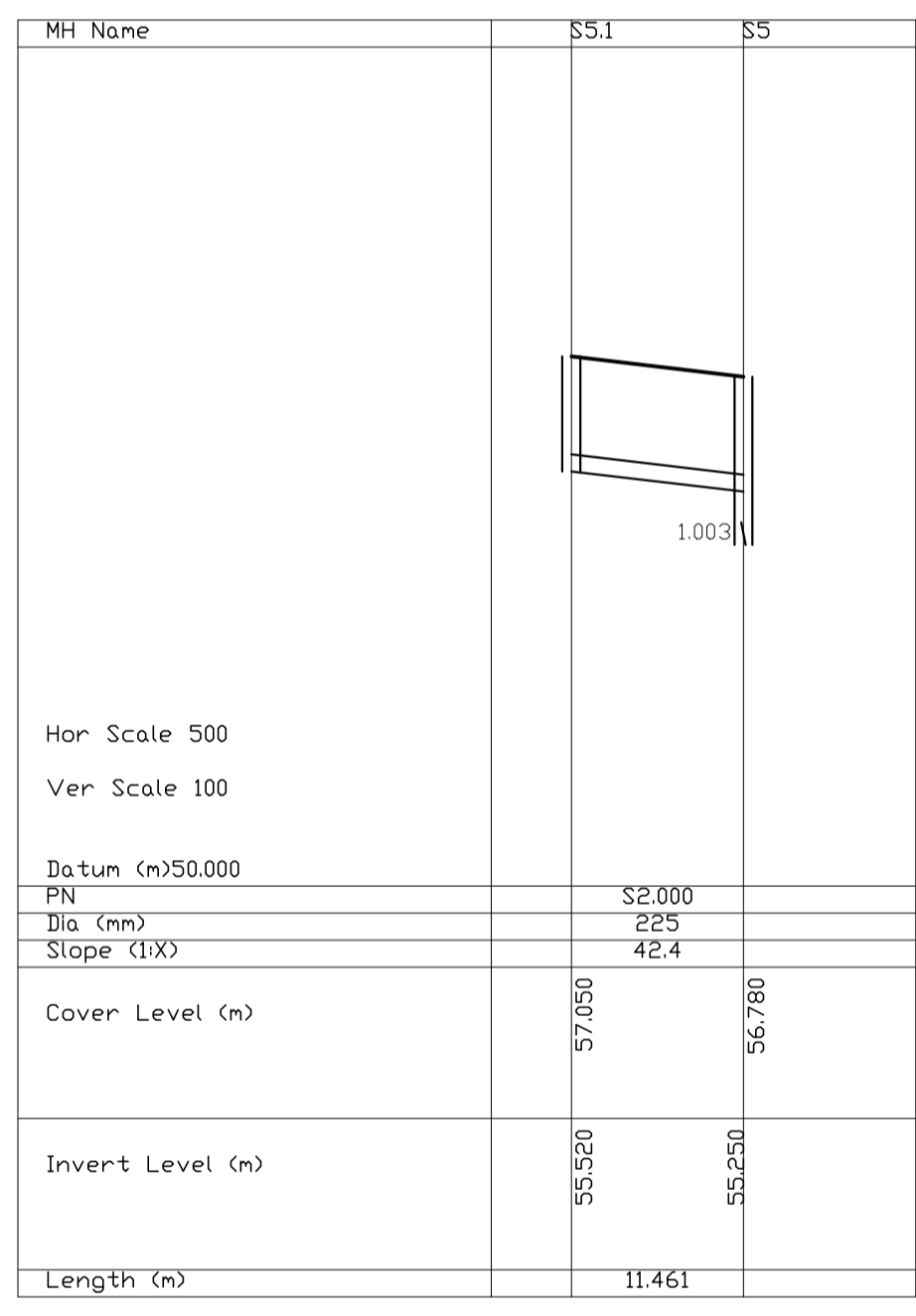
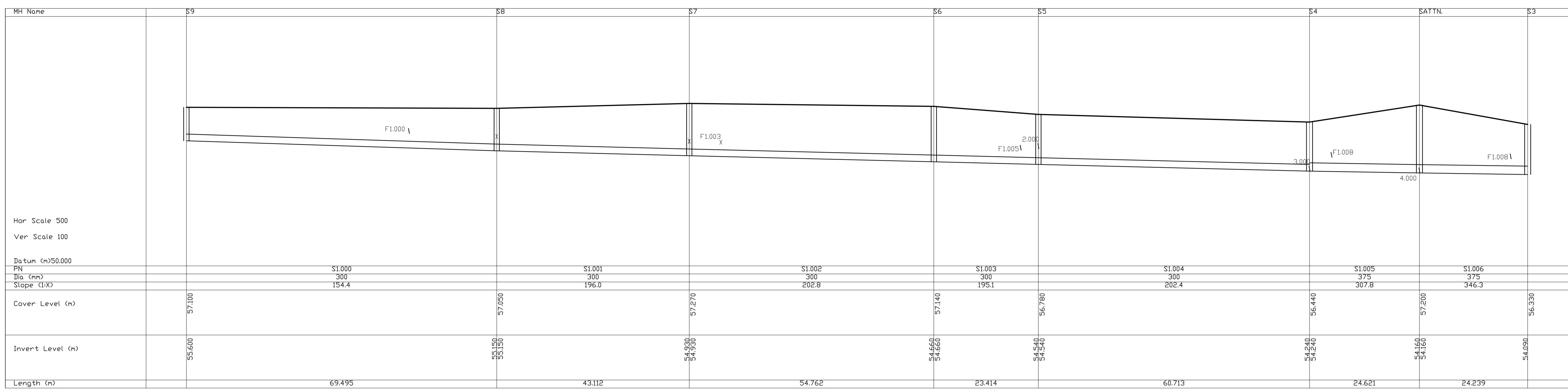


NOTES:

- ALL DRAWINGS TO BE CHECKED BY CONTRACTOR ON SITE AND ENGINEER INFORMED OF DISCREPANCIES BEFORE WORK COMMENCES
- ALL LEVELS ARE IN METRES AND ARE RELATED TO ORDINANCE DATUM
- CONTRACTOR SHALL SATISFY HIMSELF AS TO THE ACCURACY OF PAVEMENT LEVELS ON SITE PRIOR TO COMMENCEMENT OF WORKS ON SITE
- MANHOLE COVER LEVELS ARE TO CONFORM WITH FINISHED ROAD AND PATH LEVELS
- WHERE COVER TO PIPE IS LESS THAN 1200mm (ROAD/PATH/VERGE) OR 900mm (OPEN SPACE) SURROUND PIPE IN MINIMUM 150mm CONCRETE
- PUBLIC FOUL WATER SEWERS TO HAVE MINIMUM 750mm COVER

KEY

— PROPOSED GROUND PROFILE



P02	16/06/2021	ISSUED FOR PLANNING	KGO	LMCL
P01	26/08/2020	ISSUED FOR PRE-PLANNING	RTM	LMCL
rev	date	description	by	chkd.
		A - Approved		
		B - Approved with comments		
		C - Do not use		

client approval	
subtility	issue purpose
S2 - INFORMATION	PLANNING

DBFL Consulting Engineers
Civil, Structural & Transportation Engineering
www.dbfl.ie

DUBLIN OFFICE: Ormond House, Upper Ormond Quay, Dublin 7, Ireland.
PHONE: +353 1 400 4000

WATERFORD OFFICE Unit 2, The Chandlery, 1-2 O'Connell Street, Waterford, Ireland.
PHONE: +353 51 309 500

project ref.
MIXED USE DEVELOPMENT AT SWORDS ROAD, SANTRY

drawing title
SURFACE WATER LONGSECTIONS

client
DWYER NOLAN DEVELOPMENTS

designed by	author	scale	sheet size
LMCL	RTM	AS SHOWN	A1
drawing no.	200060-DBFL-SW-ST-DR-C-3011		revision
			P02